

ALAMO HEIGHTS, DEL-MAR ACRES, & McWHORTERS

BOYLE & S1

HANOVER TOWNSHIP

SECTION 26, TOWN 4, RANGE 2

See Page
023.00
HANOVER TWP

090.000
HOUSE NUMBERS

See Page 082.00
HANOVER TWP
SNOWHOLM TRACTS

295.60

229.20

100

100

100

100

100

100

20

120

100


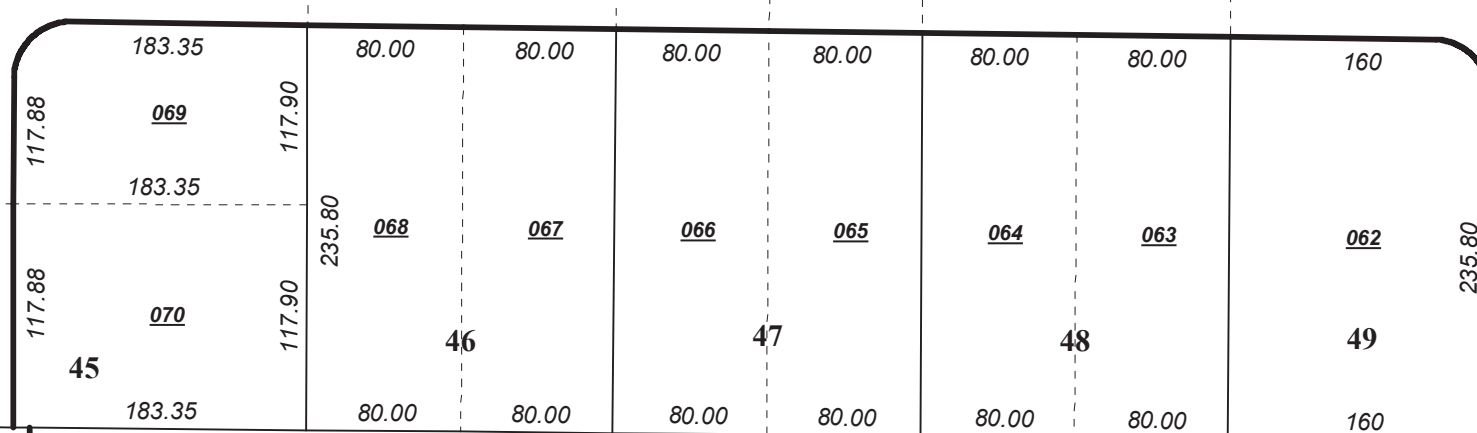
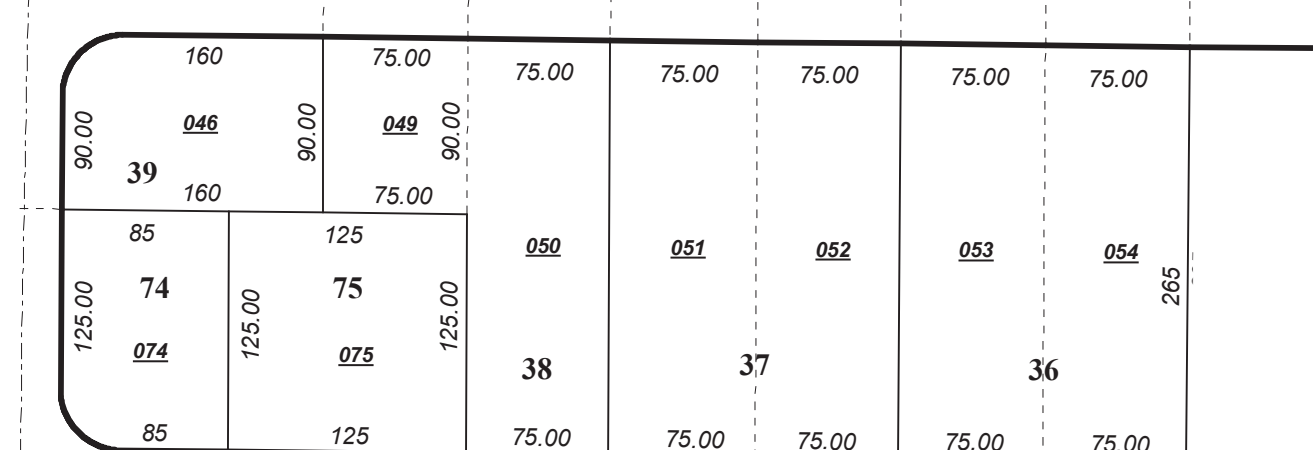
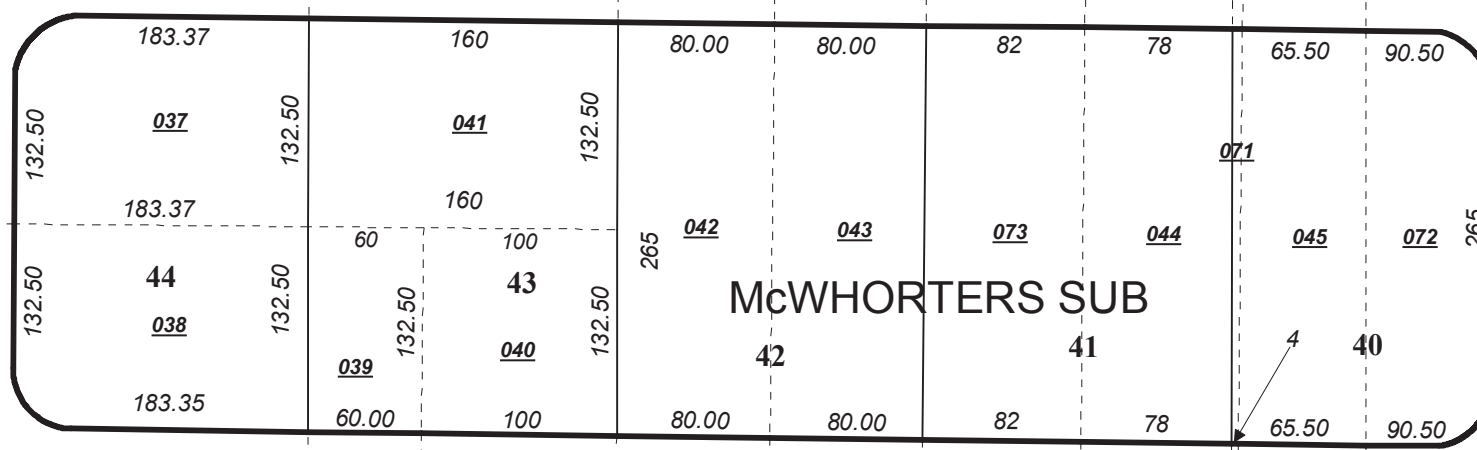
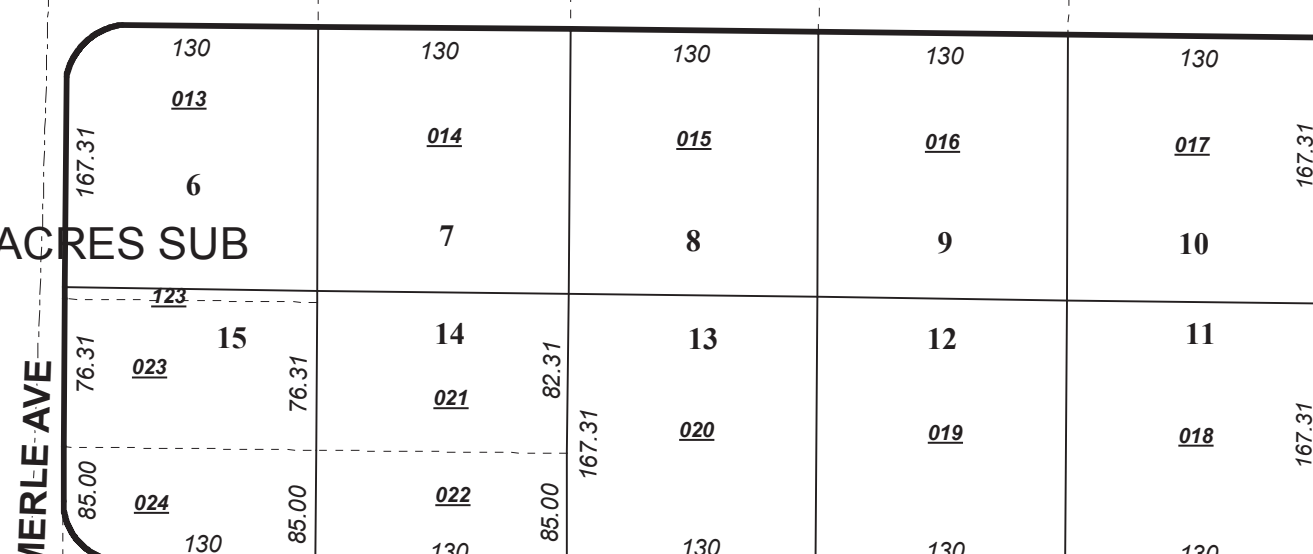
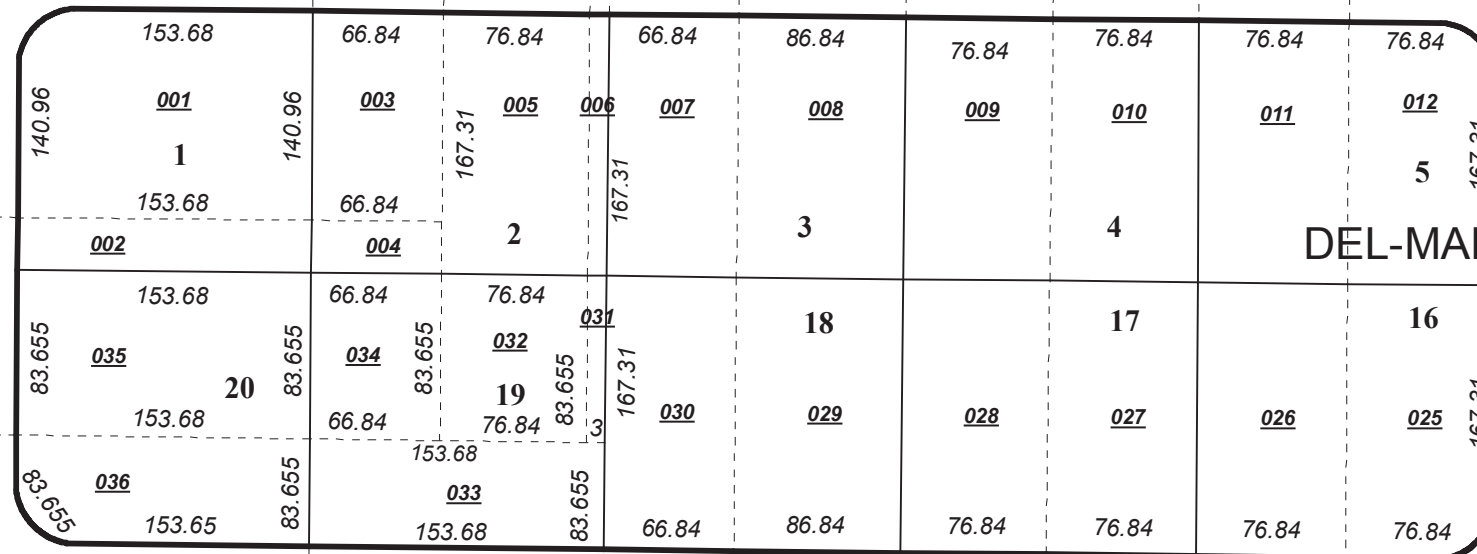
STAHLHEBER RD

STAHLHEBER RD



Scale: 1"=100'

Revised Date: 6/1/12
Taxing District(s): B1220

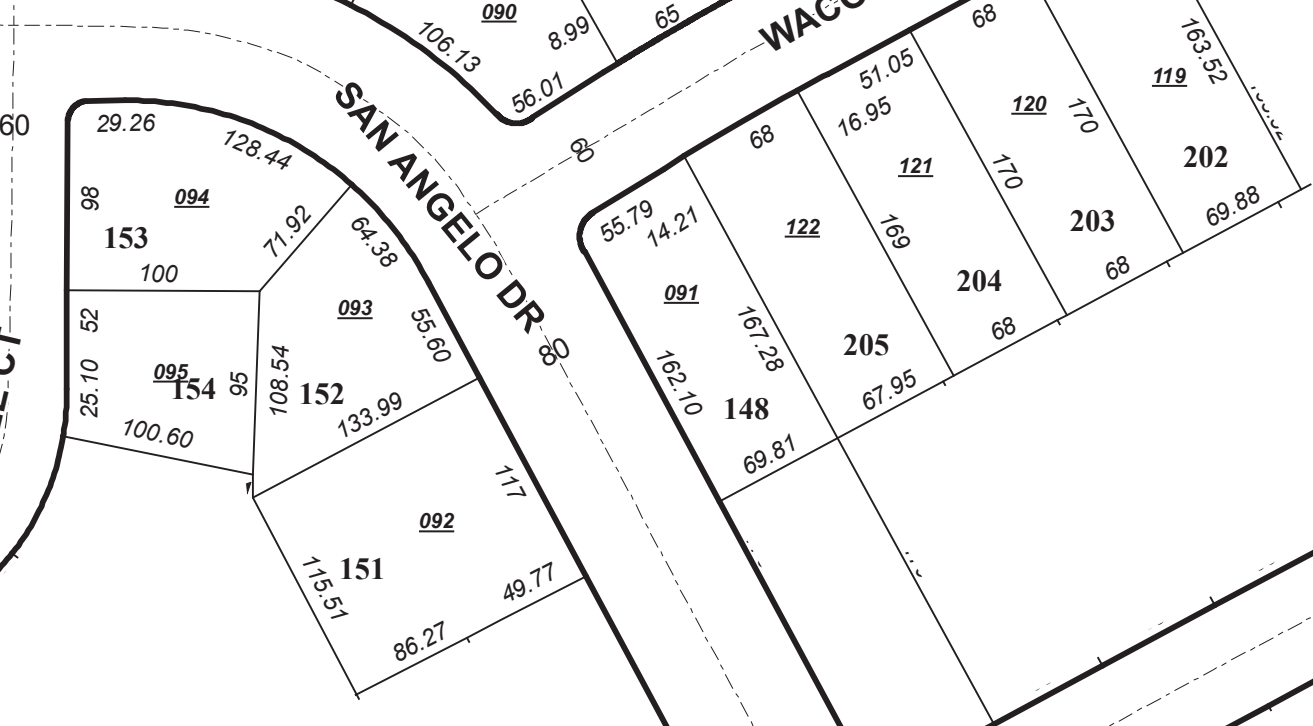
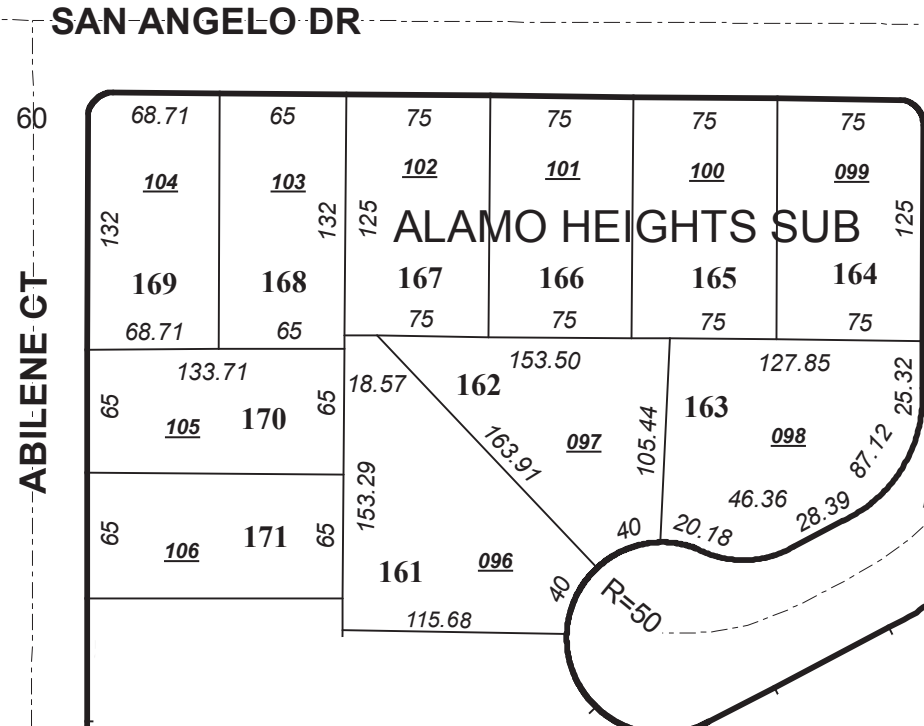
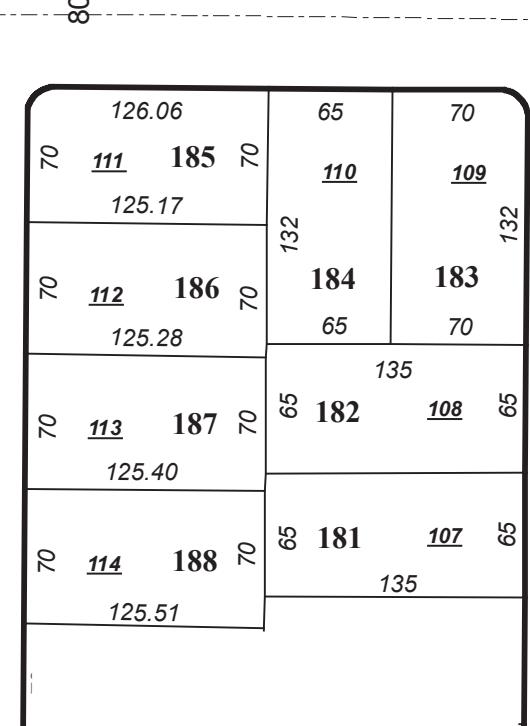
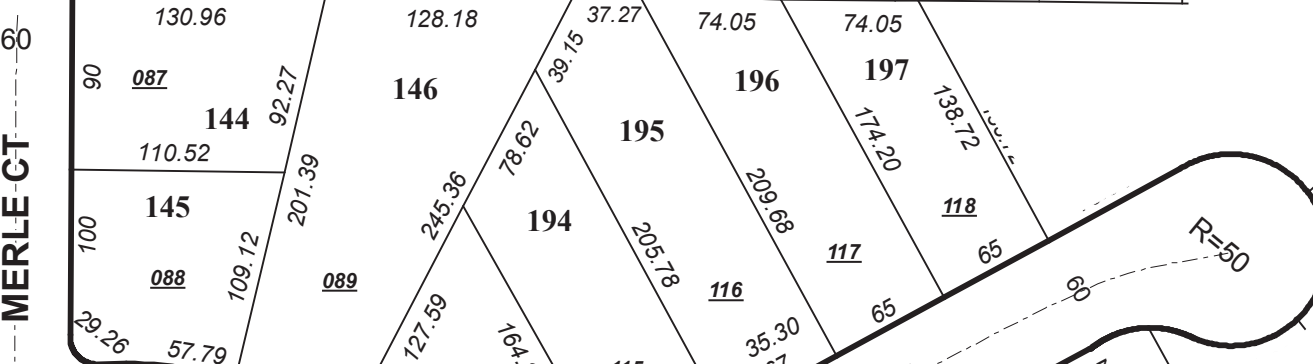
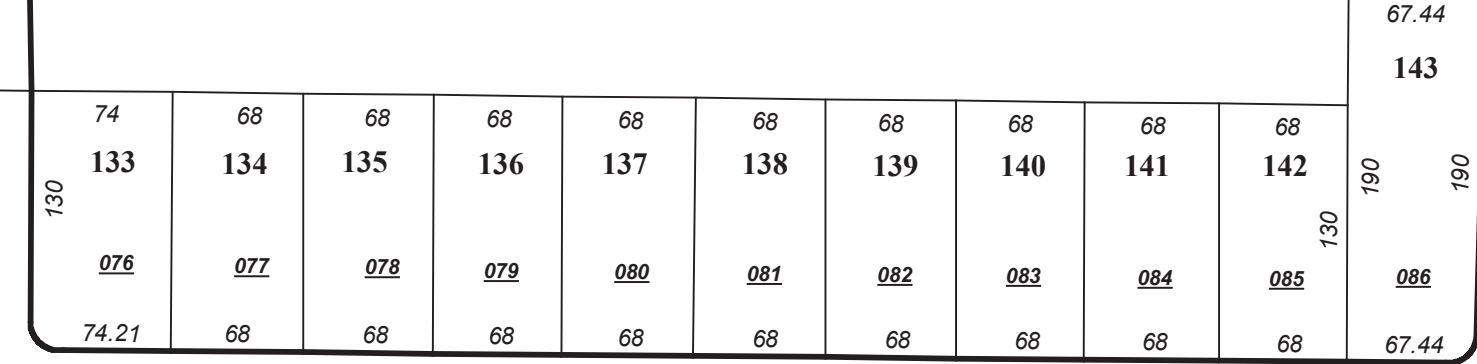


See Page
027.00
HANOVER TWP

BOYLE RD

VACATED 1-28-86
RESOLUTION 86-1-110

See Page 091.00
HANOVER TWP
ALAMO HEIGHTS & McWHORTER'S ACRES



See Page 130.00
HANOVER TWP
ALAMO HEIGHTS SUBDIVISION

AMARILLO DR

SAN ANGELO DR

SAN ANGELO DR

WACO CT

MERLE CT

MERLE CT

ABILENE CT

BOYLE RD

BOYLE RD