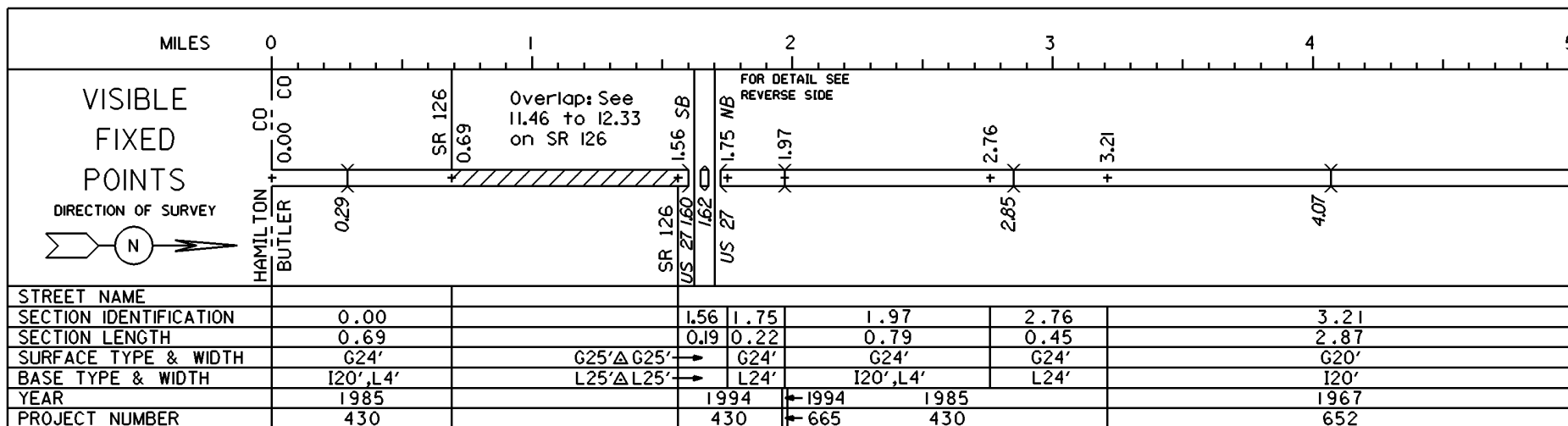




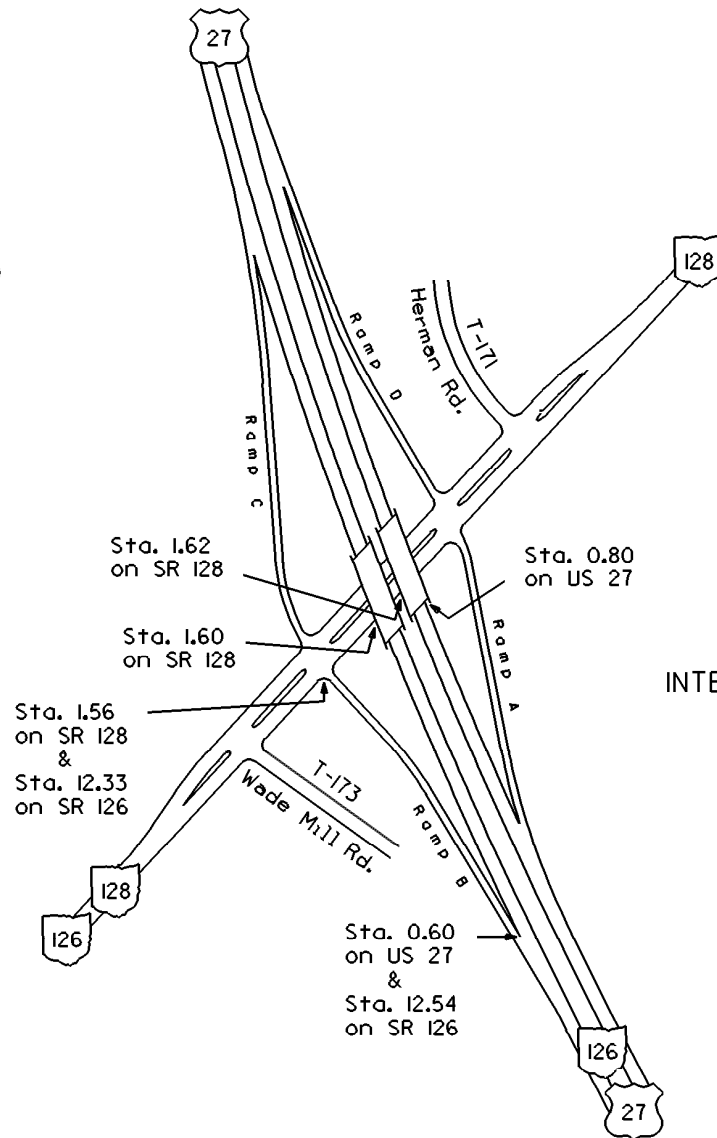
STATE OF OHIO - DEPARTMENT OF TRANSPORTATION
STATE ROUTE SECTIONS ON CONTINUOUS MILEAGE STATIONING

DISTRICT 8
COUNTY BUTLER
ROUTE SR 128



PERPETUATION



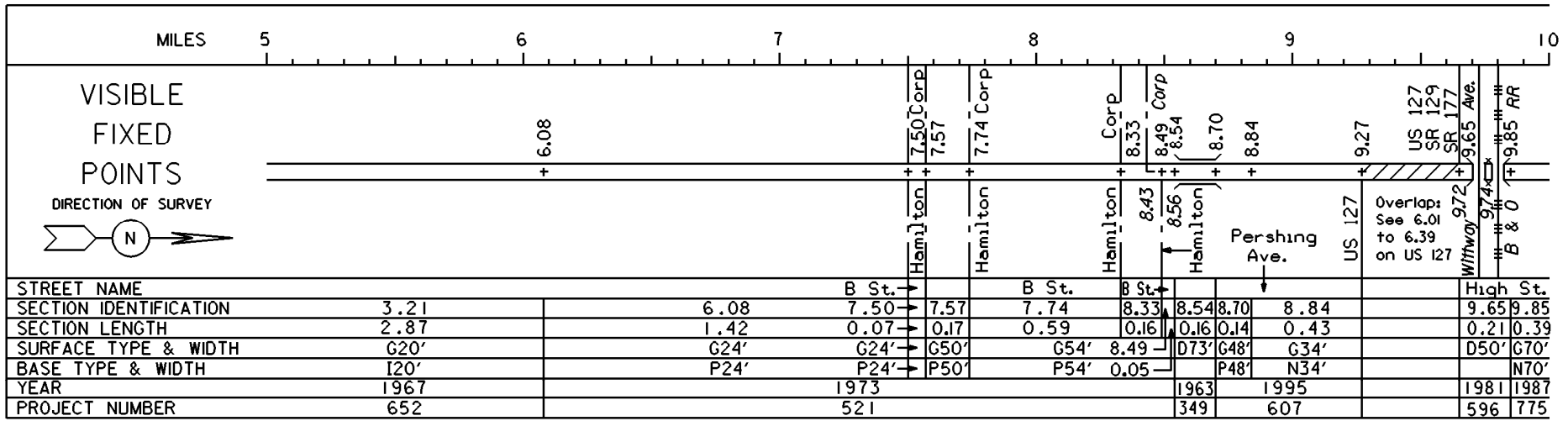


INTERCHANGE
US 27, SRs 126 & 128
BUTLER COUNTY
INTERCHANGE ID NUMBER = 007900


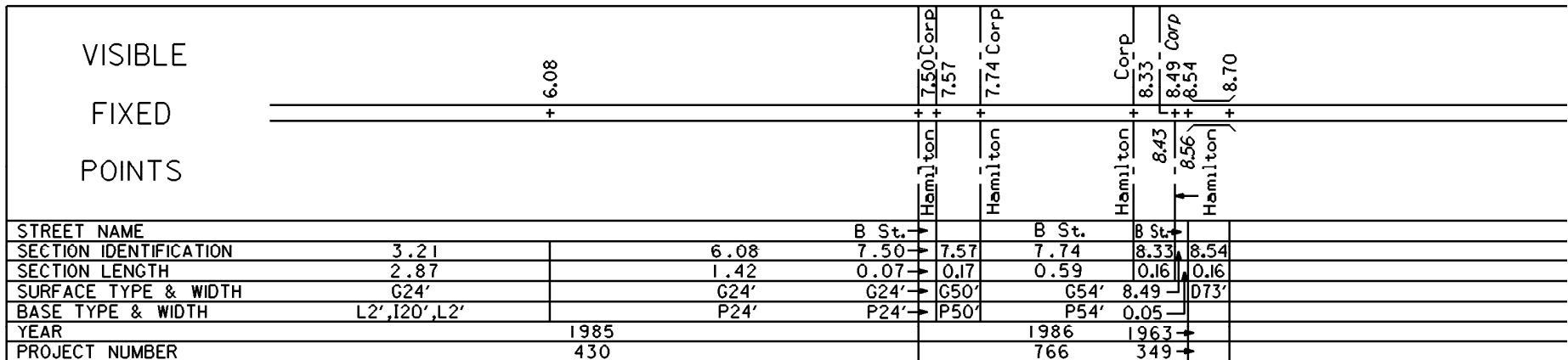
STATE OF OHIO - DEPARTMENT OF TRANSPORTATION

STATE ROUTE SECTIONS ON CONTINUOUS MILEAGE STATIONING

DISTRICT 8
 COUNTY BUTLER
 ROUTE SR 128



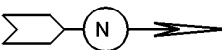
PERPETUATION



STATE OF OHIO - DEPARTMENT OF TRANSPORTATION

STATE ROUTE SECTIONS ON CONTINUOUS MILEAGE STATIONING

DISTRICT 8
 COUNTY BUTLER
 ROUTE SR 128

	MILES	10	11	12	13	14	15
VISIBLE FIXED POINTS DIRECTION OF SURVEY 	SR 4	10.24 = 8.05 on SR 4 SR 129 SR 177 Begins					
	SR 4	10.24 Blvd. Erte					
STREET NAME		High St.					
SECTION IDENTIFICATION		9,85					
SECTION LENGTH		0.39					
SURFACE TYPE & WIDTH		G70'					
BASE TYPE & WIDTH		N70'					
YEAR		1987					
PROJECT NUMBER		775					

PERPETUATION

VISIBLE FIXED POINTS							
STREET NAME							
SECTION IDENTIFICATION							
SECTION LENGTH							
SURFACE TYPE & WIDTH							
BASE TYPE & WIDTH							
YEAR							
PROJECT NUMBER							

VISIBLE FIXED POINTS							
STREET NAME							
SECTION IDENTIFICATION							
SECTION LENGTH							
SURFACE TYPE & WIDTH							
BASE TYPE & WIDTH							
YEAR							
PROJECT NUMBER							