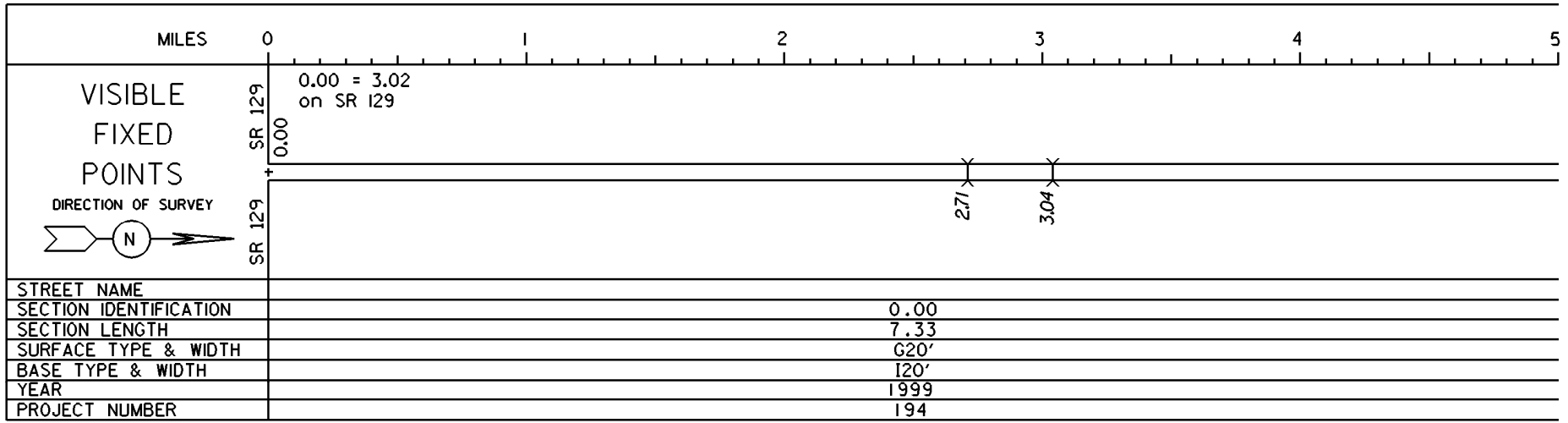


STATE OF OHIO - DEPARTMENT OF TRANSPORTATION

STATE ROUTE SECTIONS ON CONTINUOUS MILEAGE STATIONING

DISTRICT 8
 COUNTY BUTLER
 ROUTE SR 732



PERPETUATION

VISIBLE
 FIXED
 POINTS

STREET NAME
 SECTION IDENTIFICATION
 SECTION LENGTH
 SURFACE TYPE & WIDTH
 BASE TYPE & WIDTH
 YEAR
 PROJECT NUMBER


VISIBLE
 FIXED
 POINTS

STREET NAME
 SECTION IDENTIFICATION
 SECTION LENGTH
 SURFACE TYPE & WIDTH
 BASE TYPE & WIDTH
 YEAR
 PROJECT NUMBER



STATE OF OHIO - DEPARTMENT OF TRANSPORTATION

STATE ROUTE SECTIONS ON CONTINUOUS MILEAGE STATIONING

DISTRICT 8
 COUNTY BUTLER
 ROUTE SR 732



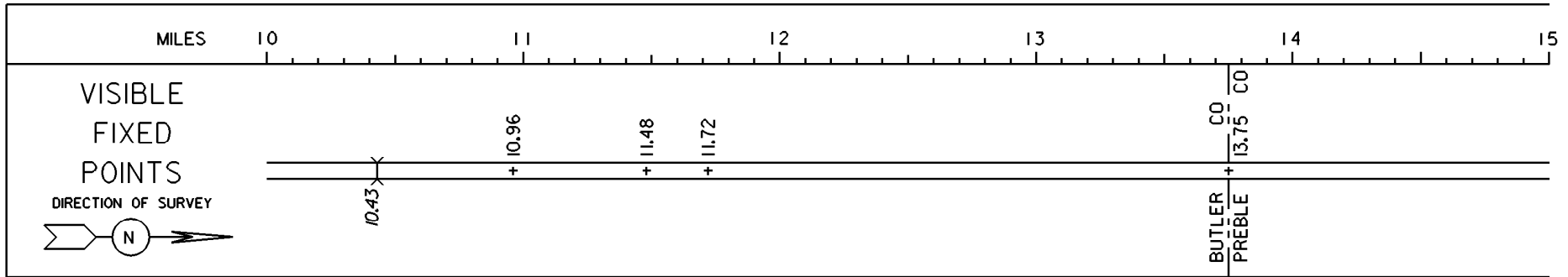
PERPETUATION



STATE OF OHIO - DEPARTMENT OF TRANSPORTATION

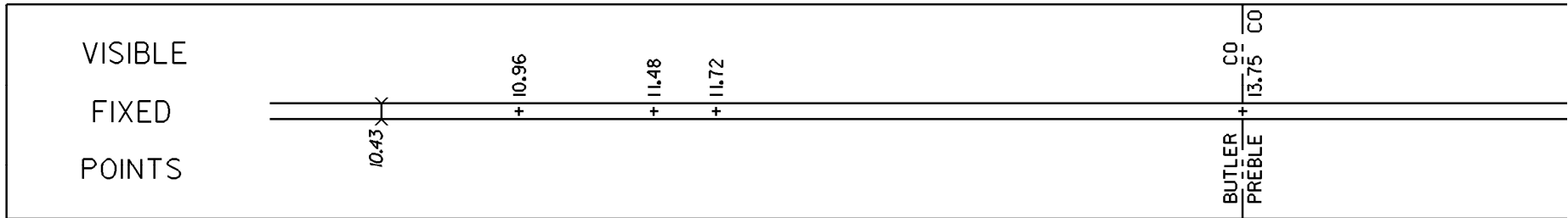
STATE ROUTE SECTIONS ON CONTINUOUS MILEAGE STATIONING

DISTRICT 8
 COUNTY BUTLER
 ROUTE SR 732

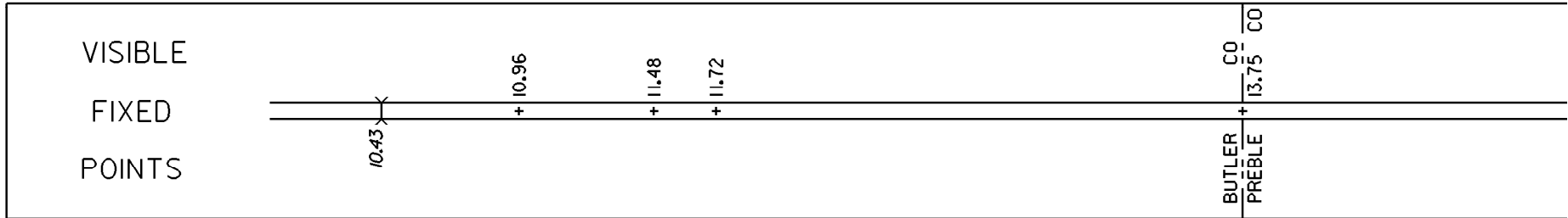


STREET NAME				
SECTION IDENTIFICATION	9.85	10.96	11.48	11.72
SECTION LENGTH	1.11	0.52	0.24	2.03
SURFACE TYPE & WIDTH	G20'	G19'	G24'	G19'
BASE TYPE & WIDTH	K20'	I19'	L24'	I19'
YEAR	1969	1973	1973	
PROJECT NUMBER	187	706	109	706

PERPETUATION



STREET NAME				
SECTION IDENTIFICATION	9.85	10.96	11.48	11.72
SECTION LENGTH	1.11	0.52	0.24	2.03
SURFACE TYPE & WIDTH	G24'	G24'	G24'	G22'
BASE TYPE & WIDTH	L2',K20',L2'	L3',I19',3'	L24'	I19',L3'
YEAR				1985
PROJECT NUMBER				216



STREET NAME				
SECTION IDENTIFICATION	9.85	10.96	11.48	11.72
SECTION LENGTH	1.11	0.52	0.24	2.03
SURFACE TYPE & WIDTH	G24'	G24'	G24'	G22'
BASE TYPE & WIDTH	L2',K20',L2'	L3',I19',3'	L24'	I19',L3'
YEAR				1993
PROJECT NUMBER				1051