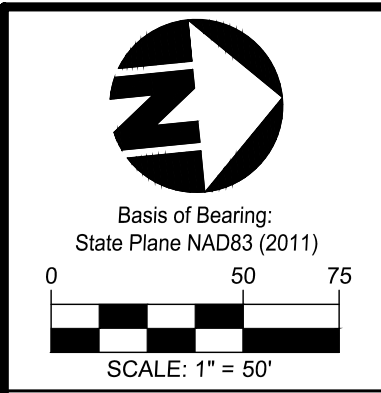
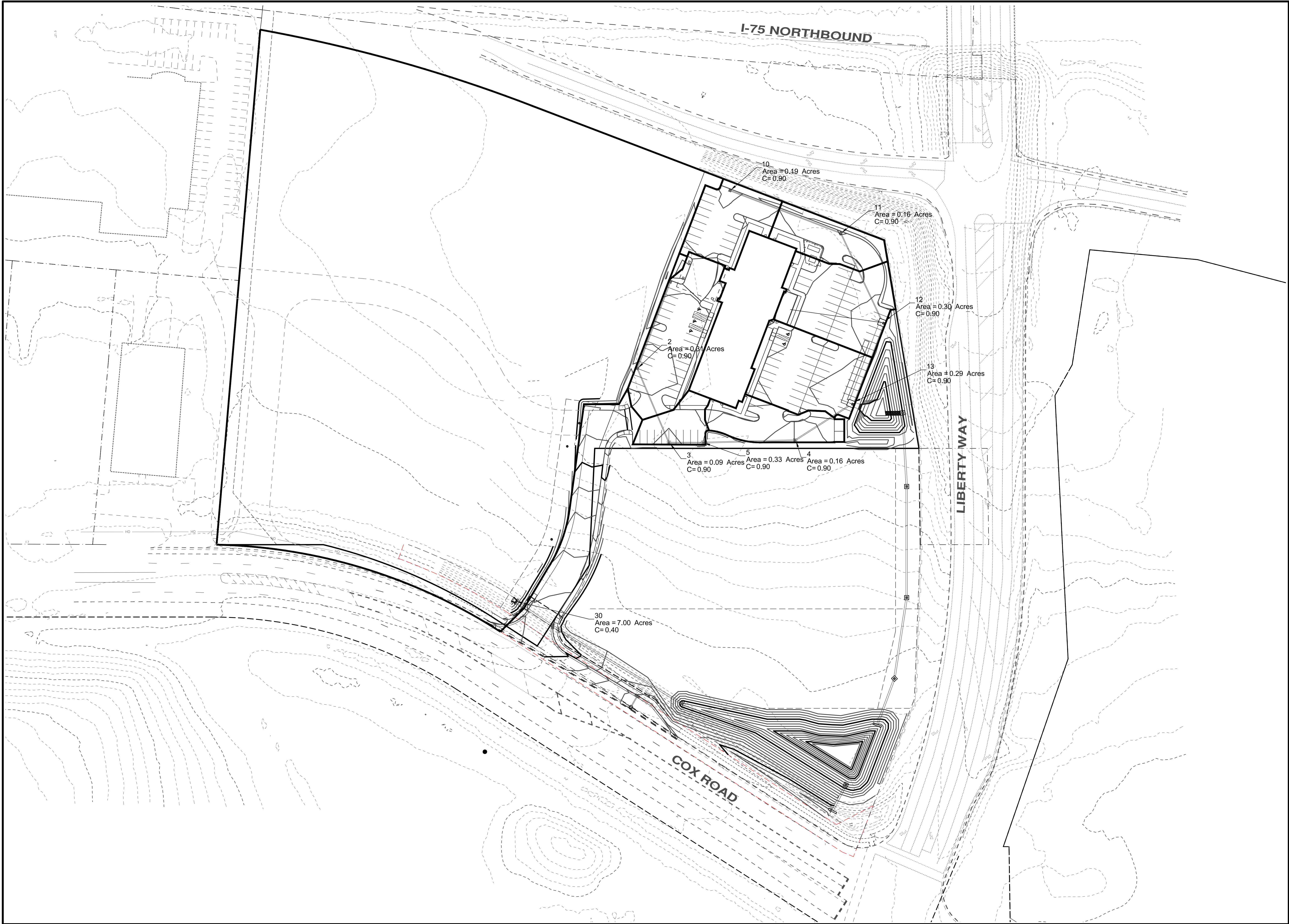



Plot time: Jan 12, 2017 - 3:52pm
Drawing name: J:\2015\15M040-000\CD\DWG\15M040-000 CD HIX.dwg - Layout Tab: DR1



Item	Revision Description	Date	Dwn:	Chk:
1				
2				
3				
4				
5				
6				
7				
8				
9				

THE FIELDS AT LIBERTY WAY
PRELIMINARY DEVELOPMENT PLAN
COX ROAD & LIBERTY WAY
WEST CHESTER TOWNSHIP
BUTLER COUNTY, OH
SECTION 12, 16, TOWN 3, RANGE 2
DRAINAGE PLAN



Drawing: 15M040-000 CD HIX
Drawn by: MJL
Checked by:
Issue Date: 09-13-16

Sheet:
DR1

THIS DOCUMENT AND ALL RELATED DETAIL DRAWINGS, SPECIFICATIONS, AND ELECTRONIC MEDIA PREPARED OR FURNISHED BY BAYER BECKER (BB), ARE INSTRUMENTS OF BB'S PROFESSIONAL SERVICE AND IS THE EXCLUSIVE PROPERTY OF BB, AND IS DONE SO AT USER'S SOLE RISK. COPYRIGHT - ALL RIGHTS RESERVED.